

PLANNING WORKING GROUP DIRECTIONS - 25TH NOVEMBER 2008

The Limeworks, Faversham Road, Norton, Faversham, ME13 0SE

Start out at ME10 3HT, Sittingbourne

- At roundabout take the 2nd exit onto the A2 (signposted Faversham)
- After 4.62 miles turn right onto Faversham Road
- Travel for 1.3 miles

Arrive at ME13 0SE, Norton

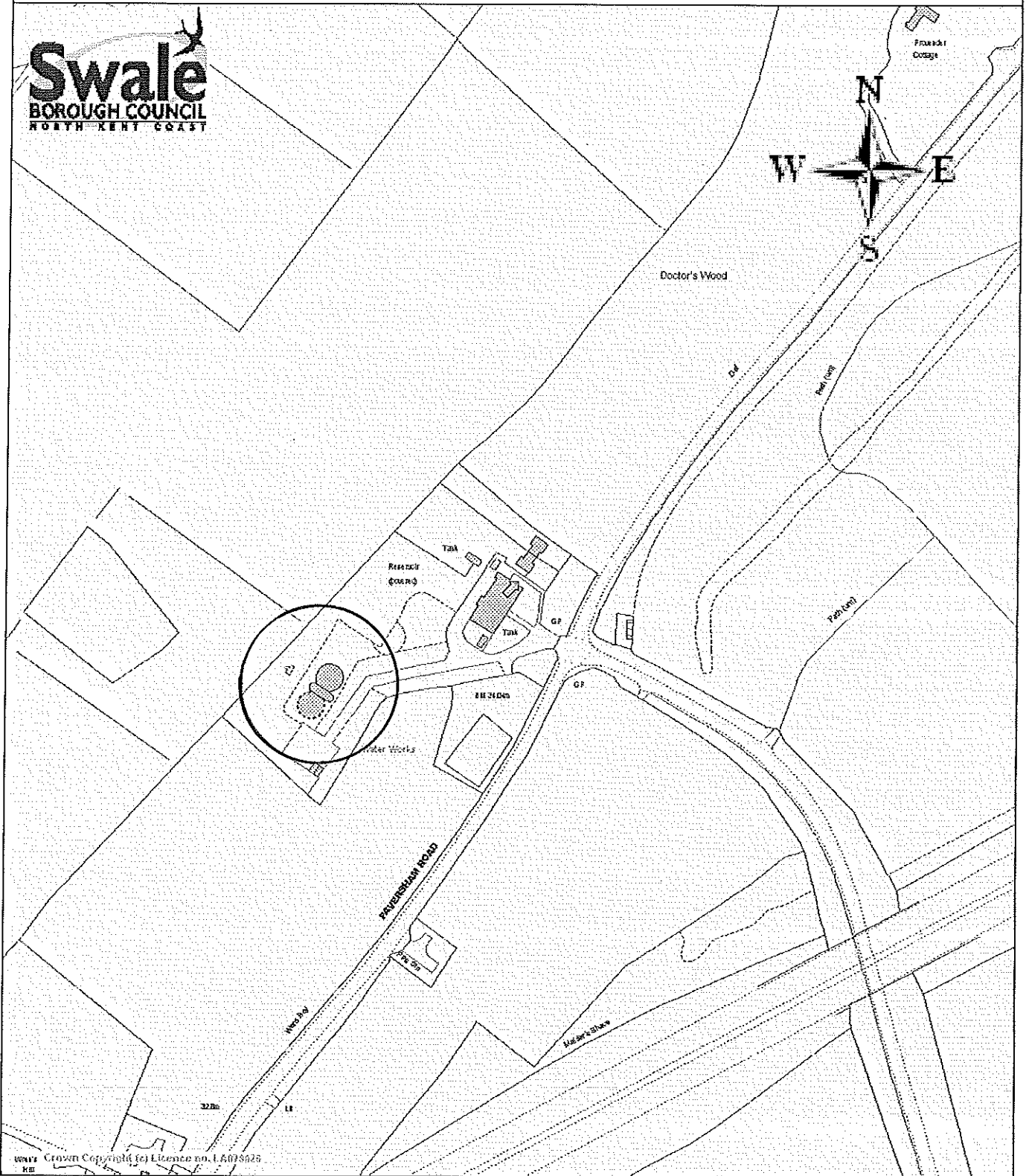
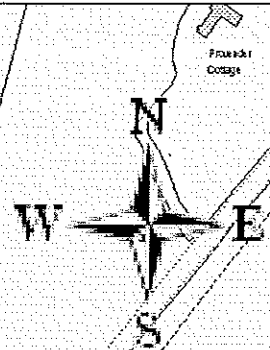

Crown Hill Cottage, Perry Wood, Selling, ME13 9RZ

Start out at ME13 0SE

- Turn right onto the A2
- At roundabout take the 2nd exit onto the A2 (signposted Faversham, Canterbury)
- Turn right onto the A251 (signposted Ashford, M2)
- After 2.21 miles turn left onto Newhouse Lane
- After 0.84 miles bear left onto Winding Hill
- After 0.53 miles continue forward onto Selling Road
- After 0.07 miles turn right
- After 0.60 miles bear left onto Grove Road
- After 0.72 miles turn right
- Travel for 0.15 miles

Arrive at ME13 9RZ, Selling

The Limeworks, Faversham Road, Norton, ME13 0SE



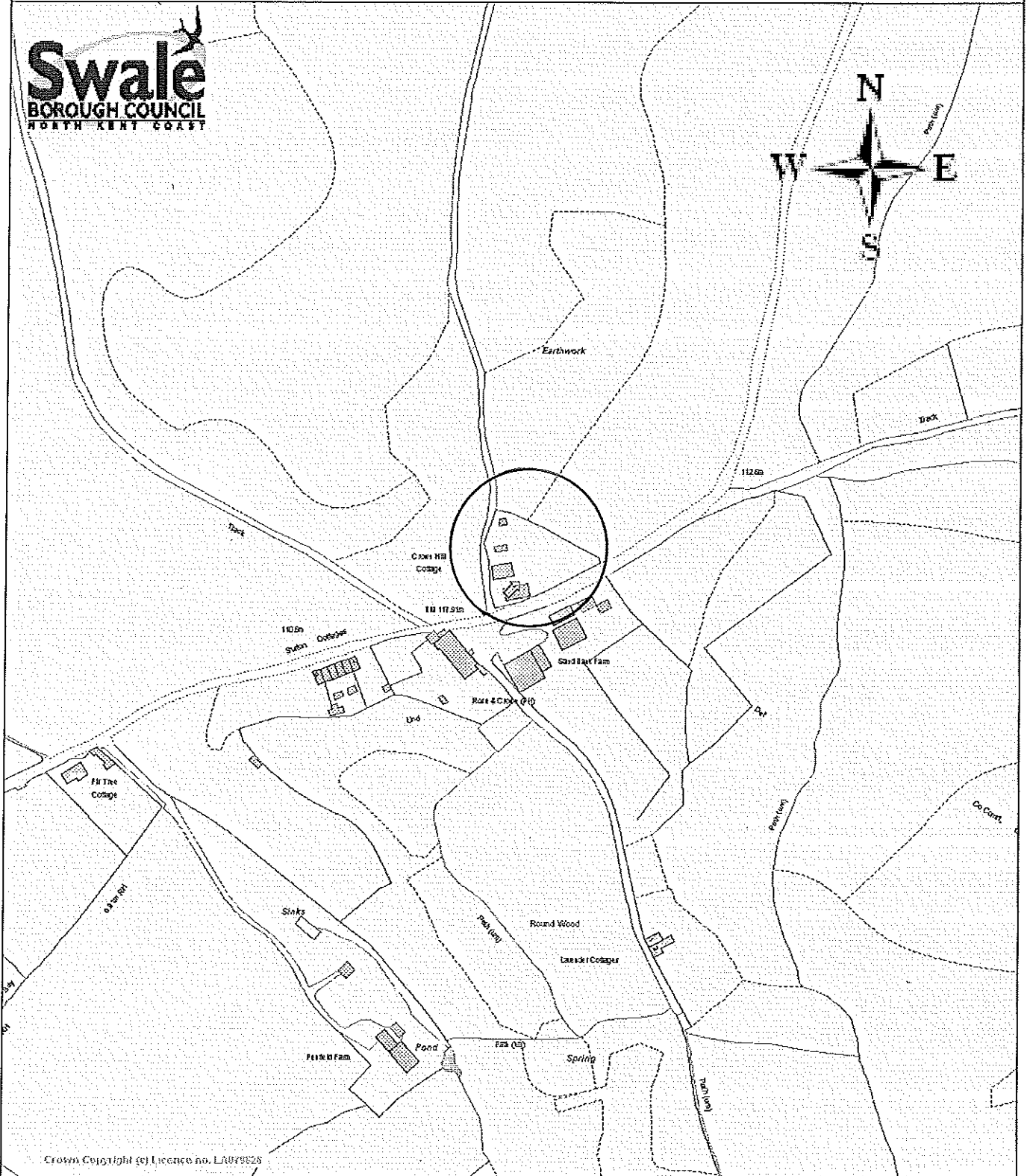
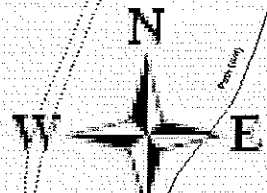

SWALE Crown Copyright (c) Licence no. 1.6078625

Reproduced from the 2004 Ordnance Survey mapping with the permission of the controller of Her Majesty's Stationery Office (c) Crown Copyright. Unauthorised reproduction infringes Crown Copyright and may lead to prosecution or civil proceedings. Swale Borough Council, LA079626.

Scale 1/2500 Date 7/11/2008

Centre = 597507 E 159689 N

Crown Hill Cottage, Perry Wood, Selling, ME13 9RZ



Crown Copyright (c) Licence no. LA079626

Reproduced from the 2004 Ordnance Survey mapping with the permission of the controller of Her Majesty's Stationery Office (c) Crown Copyright. Unauthorised reproduction infringes Crown Copyright and may lead to prosecution or civil proceedings. Swale Borough Council, LA079626.

Scale 1/2500 Date 7/11/2008

Centre = 604216 E 155265 N